

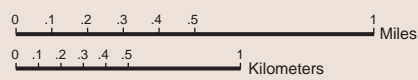
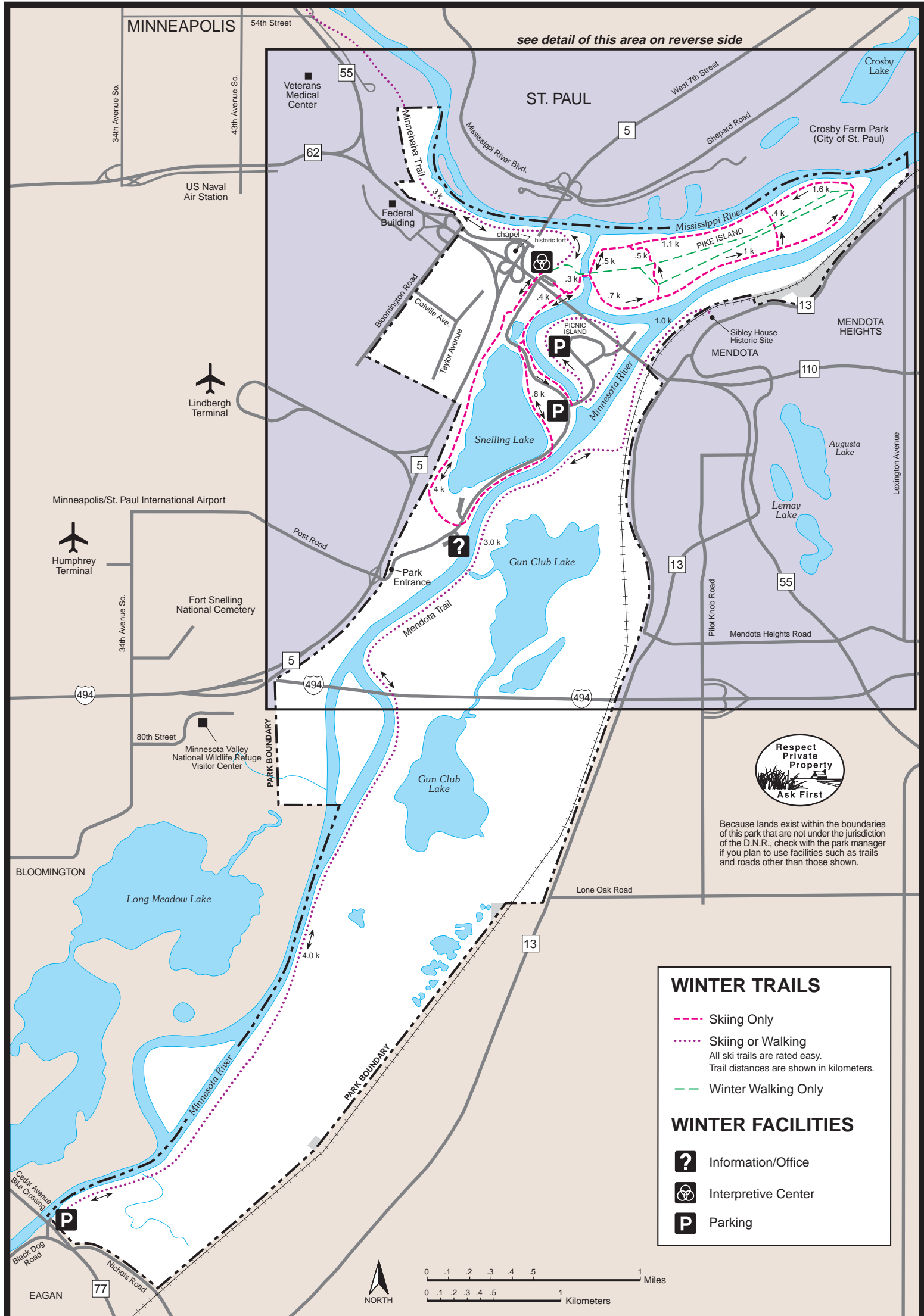
# FORT SNELLING STATE PARK

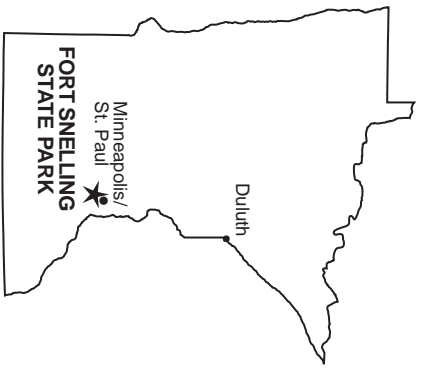
## WINTER FACILITIES AND FEATURES

- Thomas C. Savage Visitor Center
- Nature Store
- Interpretive programs
- Enclosed picnic shelter with fireplace
- Winter walking trails
- Cross-country ski trails
- Winter fishing

### LOOKING FOR MORE INFORMATION?

The DNR has mapped the state showing federal, state and county lands with their recreational facilities. Public Recreation Information Maps (PRIM) are available for purchase from the DNR gift shop, DNR regional offices, Minnesota state parks and major sporting and map stores. **Check it out - you'll be glad you did!**





# FORT SNELLING STATE PARK

## FOR MORE INFORMATION

Fort Snelling State Park  
 #1 Post Road  
 St. Paul, MN 55111  
 Main Office: (612) 725-2389  
 Visitor Center: (612) 725-2724  
 Reservations: (612) 725-2390  
 (visitor center, chapel, picnic shelters) ◆

Department of Natural Resources  
 Information Center  
 500 Lafayette Road  
 St. Paul, MN 55155-4040  
**(651) 296-6157 (Metro Area)**  
 1-888-646-6367 (MN Toll Free)

TDD (Telecommunications Device for Deaf)  
 (651) 296-5484 (Metro Area)  
 1-800-657-3929 (MN Toll Free)

DNR Web Site: [www.dnr.state.mn.us](http://www.dnr.state.mn.us)

**FORT SNELLING STATE PARK** is located in the heart of the Minneapolis/St. Paul metropolitan area. The park entrance is off State Highway 5 at Post Road near the Minneapolis/St. Paul International Airport. Highway map index: J-17.

**WILDLIFE:** The forested river bottoms consisting of cottonwood, green ash, elm, silver maple, and willow along with marshes and wet meadows support a variety of wildlife. The park harbors an abundance of white-tailed deer as well as fox, woodchucks, badgers, and skunks. Snapping, soft-shelled, and wood turtles can often be seen on a log or a rock along the rivers or in the lakes.

**INTERPRETIVE PROGRAM:** Naturalists conduct a variety of interpretive programs year-round in the visitor center and the park. Programs focus on the geology, wildlife, vegetation, and water resources of the park. Contact the visitor center or the park office for details on the programs.

### SO EVERYONE CAN ENJOY THE PARK...

- Please treat it with respect and help us protect it by following the rules.
- Permits are required for all motor vehicles entering a state park. They may be purchased at the park office or the Information Center in St. Paul (see "FOR MORE INFORMATION" to left)
- The park is open 8:00 A.M. to 10:00 P.M.
- The use of firearms, explosives, slingshots, traps, seines, nets, bows and arrows and all other weapons is prohibited.
- Pets must be leashed at all times. Pets are not allowed in park buildings.
- Parking is permitted in designated areas only.
- Motor bikes and all other motorized licensed vehicles are allowed only on park roads, not on trails.
- Enjoy park wildlife and plants but do not disturb them.
- Do not scavenge dead wood.
- Build fires only in fire rings or fireplaces. Camp stoves and portable grills may also be used.

*This information is available in alternative format upon request.*

\*Equal opportunity to participate in and benefit from programs of the Minnesota Department of Natural Resources is available to all individuals regardless of race, color, creed or religion, national origin, sex, marital status, status with regard to public assistance, sexual orientation, age or disability. Discrimination inquiries should be sent to the Minnesota Department of Natural Resources, 500 Lafayette Road, St. Paul, MN 55155-4031; or the Equal Opportunity Office, Department of the Interior, Washington, D.C. 20240.\*

© 10/2002 by State of Minnesota, Department of Natural Resources



DNR Maps

